







City of Moreno Valley Dam Inundation

-  Perris Inundation - Extremely High Hazard
-  Pigeon Pass Inundation - Extremely High Hazard
-  Sunnymead Ranch Inundation - High Hazard
-  Waterbodies
-  Moreno Valley City Boundary



**Map Produced by Moreno Valley
Geographic Information System**
 Geographic Information in:
 State Plane NAD 83 California Zone 6 Feet
 G:\Divisions\LandDev\2023\MXD\CA_Dam_Inundation.mxd
 Printed: October 24, 2023

N

The information shown on this map was compiled from the Riverside County GIS and the City of Moreno Valley GIS. The land base and facility information on this map is for display purposes only and should not be relied upon without independent verification as to its accuracy. Data and information on this map is subject to update and modification. Riverside County and City of Moreno Valley will not be held responsible for any claims, losses or damages resulting from the use of this map.

